









App Icon (Click for Website)	App Name (Developer)	External NMEA	Charts	AIS	Instruments	Weather + Tides	Racing	Price
	AISView (Digital Yacht)	✓	Google Maps	✓	✗	✗	✗	£
	Sail Racer (Sailracer.net)	NMEA + Signal K	Raster	✓	✓	✗	✓	£
	OpenCPN (Open Source)	✓	Vector + Raster	✓	✓	✓	✗	FREE
	iSailor (Transas)	✓	Transas	✓	✓	✓	✗	££
	SeaPilot (SeaPilot)	✓	Vector	✓	✗	Weather Only	✗	££
	Memory-Map (Memory Map Inc.)	✓	Raster	✓	✓	✗	✗	££
	i-Boating (GPS Nautical Charts)	✓	Vector + Raster	✓	✓	Tides Only	✗	££
	Boat Beacon (Pocket Mariner)	✓	Google Maps	✓	✗	✗	✗	£
	SeaWi Marine (SeaWi Marine)	✓	OpenStreet Maps	✓	✓	✗	✗	£
	WinGPS (Stentec)	✓	Raster	✓	✗	Weather Only	✗	££
	AIS Pilot (i-BC srl)	✓	OpenStreet Maps	✓	✗	✗	✗	FREE
	SailTracker (iacobus)	✓	Google Maps	✓	✓	✗	✓	££
	Navionics	Depth+GPS Data Only	Navionics	✗	✓	✓	✗	££
	NKE Display (NKE)	✓	✗	✗	✗	✓	✓	FREE (IAP)

App Icon <small>(Click for Website)</small>	App Name <small>(Developer)</small>	External NMEA	Charts	AIS	Instruments	Weather + Tides	Racing	Price
	iRegatta <small>(Madman Marine)</small>	✓	✗	✓	✓	✗	✓	££
	AF Track <small>(A.Fischer)</small>	✓	NV Digital	✓	✓	✗	✗	£
	NV Charts <small>(NV Charts)</small>	✓	NV Digital	✓	✓	✗	✗	FREE (IAP)
	iOnBoard <small>(Digital Yacht)</small>	✓	✗	✗	✓	✗	✗	FREE
	WindSense <small>(Digital Yacht)</small>	✓	✗	✗	✓	✗	✗	FREE
	AIS Config <small>(Digital Yacht)</small>	✓	✗	✓	✗	✗	✗	FREE
	Outboard View <small>(Digital Yacht)</small>	Signal K	✗	✗	✓	✗	✗	£
	Ocean IX <small>(Ocean Wave Ventures)</small>	Signal K	✗	✗	✓	✗	✗	£