












App Icon (Click for Website)	App Name (Developer)	External NMEA	Charts	AIS	Instruments	Weather + Tides	Racing	Price
	<b>AF Track</b> (A.Fischer)	✓	<b>NV Digital</b>	✓	✓	✗	✗	£
	<b>AIS Config</b> (Digital Yacht)	✓	✗	✓	✗	✗	✗	<b>FREE</b>
	<b>AIS Pilot</b> (i-BC srl)	✓	<b>OpenSea Maps</b>	✓	✗	✗	✗	<b>FREE</b>
	<b>AISView</b> (Digital Yacht)	✓	<b>Google Maps</b>	✓	✗	✗	✗	£
	<b>Boat Beacon</b> (Pocket Mariner)	✓	<b>Google Maps</b>	✓	✗	✗	✗	£
	<b>i-Boating</b> (GPS Nautical Charts)	✓	<b>Vector + Raster</b>	✓	✓	<b>Tides Only</b>	✗	££
	<b>iOnBoard</b> (Digital Yacht)	✓	✗	✗	✓	✗	✗	<b>FREE</b>
	<b>iRegatta</b> (Madman Marine)	✓	✗	✓	✓	✗	✓	££
	<b>iSailor</b> (Transas)	✓	<b>Transas</b>	✓	✓	✓	✗	££
	<b>Marine Navigator</b> (Ronald Koenig)	✓	<b>Vector + Raster</b>	✓	✗	✗	✗	££
	<b>Memory-Map</b> (Memory Map Inc.)	✓	<b>Raster</b>	✓	✓	✗	✗	££
	<b>Navionics</b>	<b>AIS+Depth+ GPS Data</b>	<b>Navionics</b>	✓	✓	✓	✗	££
	<b>NKE Display</b> (NKE)	✓	✗	✗	✓	✗	✓	<b>FREE (IAP)</b>
	<b>NV Charts</b> (NV Charts)	✓	<b>NV Digital</b>	✓	✓	✓	✗	<b>FREE (IAP)</b>

App Icon <small>(Click for Website)</small>	App Name <small>(Developer)</small>	External NMEA	Charts	AIS	Instruments	Weather + Tides	Racing	Price
	<b>OpenCPN</b> <small>(Open Source)</small>	✓	<b>Vector + Raster</b>	✓	✓	✓	✗	<b>FREE</b>
	<b>Outboard View</b> <small>(Digital Yacht)</small>	<b>Signal K</b>	✗	✗	✓	✗	✗	£
	<b>qtVlm</b> <small>(Maitai)</small>	✓	<b>Vector + Raster</b>	✓	✓	<b>Weather Only</b>	✓	££
	<b>SailGrib WR</b> <small>(SailGrib)</small>	✓	<b>Navionics + Raster</b>	✓	✓	✓	✓	££
	<b>Sail Racer</b> <small>(Sailracer.net)</small>	<b>NMEA + Signal K</b>	<b>Raster</b>	✓	✓	✗	✓	£
	<b>SailTracker</b> <small>(iacobus)</small>	✓	<b>Google Maps</b>	✓	✓	✗	✓	££
	<b>SEAIq</b> <small>(Sakhalin LLC)</small>	✓	<b>Vector + Raster</b>	✓	✗	<b>Weather Only</b>	✗	££
	<b>SeaPilot</b> <small>(SeaPilot)</small>	✓	<b>Vector</b>	✓	✗	<b>Weather Only</b>	✗	££
	<b>SeaWi Marine</b> <small>(SeaWi Marine)</small>	✓	<b>OpenSea Maps</b>	✓	✓	✗	✗	£
	<b>Smart Boat</b> <small>(Ocean Wave Ventures)</small>	<b>NMEA + Signal K</b>	✗	✗	✓	✗	✗	£
	<b>WinGPS</b> <small>(Stentec)</small>	✓	<b>Raster</b>	✓	✓	✓	✗	££
	<b>WindSense</b> <small>(Digital Yacht)</small>	✓	✗	✗	✓	✗	✗	<b>FREE</b>